National Park of American Samoa
American Samoa

National Park Service
U.S. Department of the Interior

NPS LRD Approved Boundary: No
Shoreline Miles: 26
Water Acres: 3,192

N W E S

Shallow 0 — **Depth (ft)** — Deep 17093

NPS Visitor Center
Park Boundary

See Individual Maps for Map Scales

North American Datum 1983 UTM Zone 02

Shoreline: NOAA NOS Coastal Services Center Shoreline of American Samoa
Bathymetry: NOS Hydrographic Survey Data; Oregon State University Fagatele Bay National Marine Sanctuary GIS Archive
Imagery: QuickBird Imagery, 2005

Tutuila

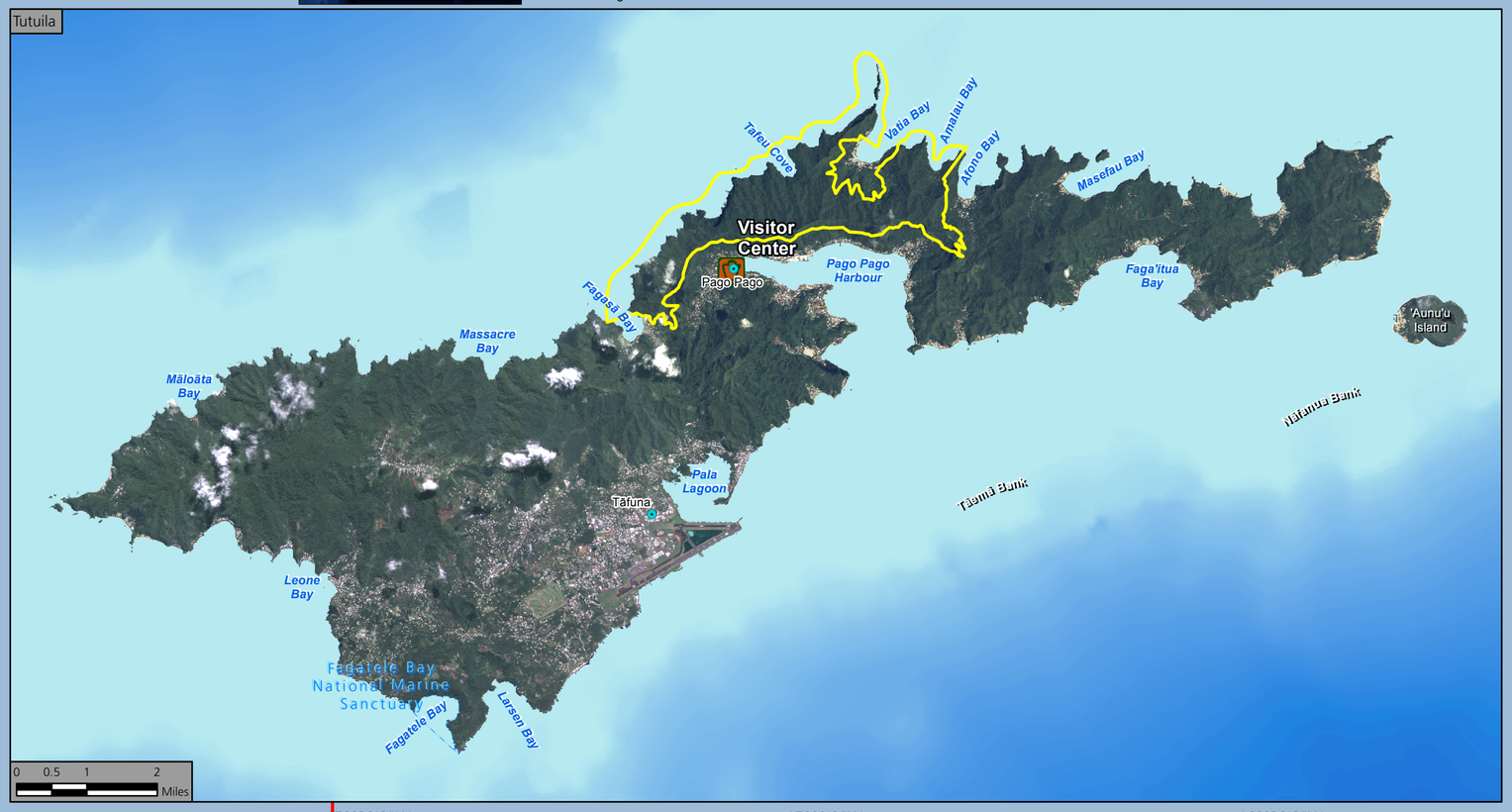

Ofu

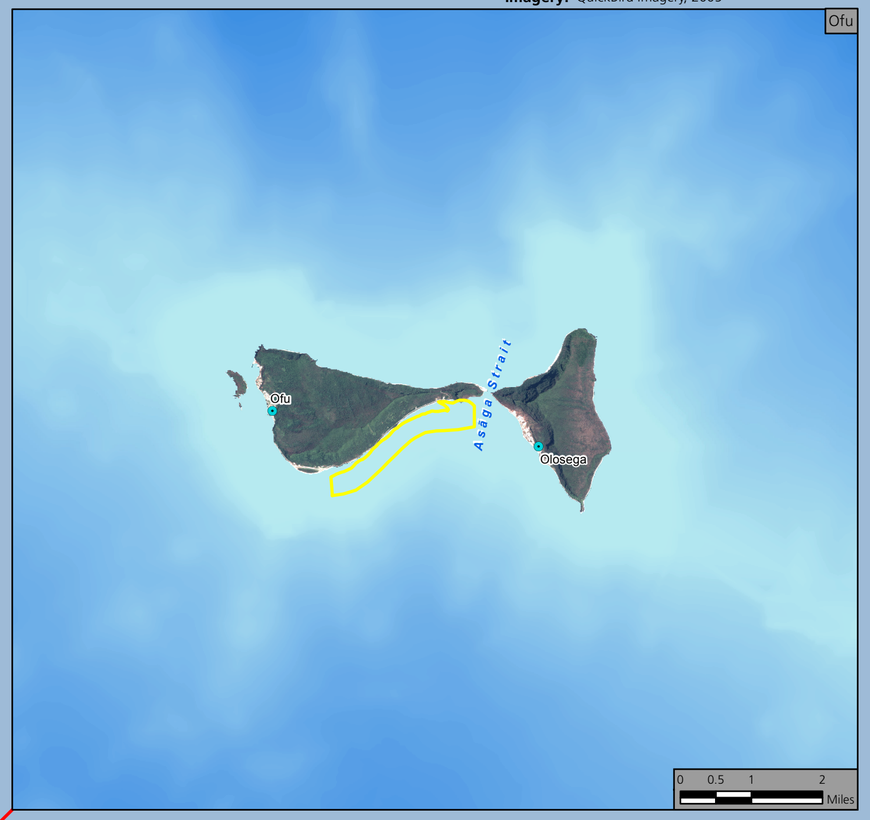

170°30'0"W 170°0'0"W 169°30'0"W

Park Overview

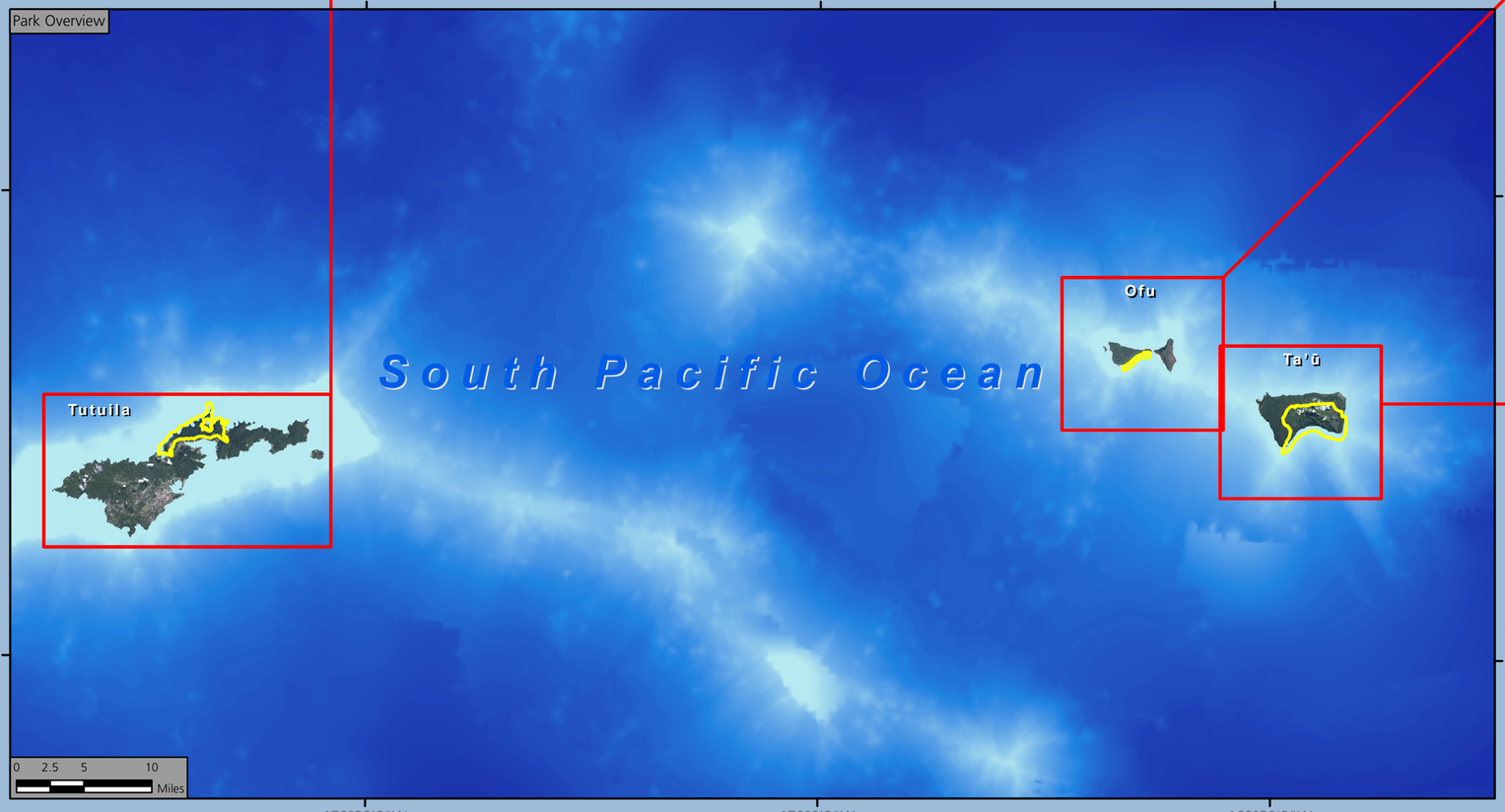

14°0'0"S
14°30'0"S
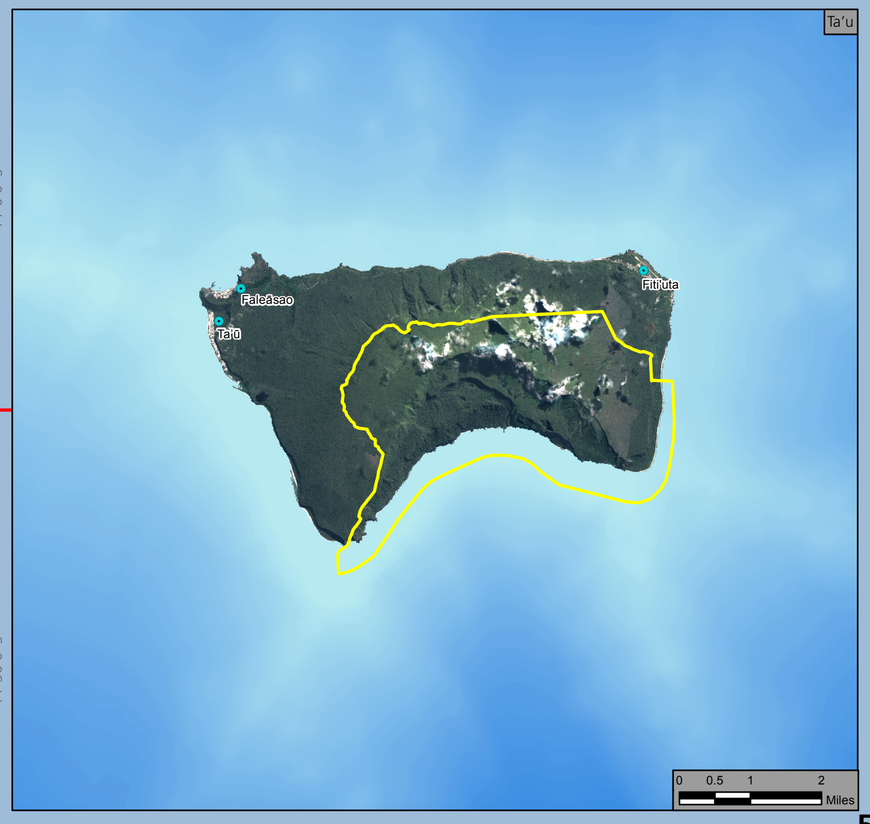
Ta'u