Jean Lafitte National Historical Park and Preserve
Louisiana

National Park Service
U.S. Department of the Interior

NPS LRD Approved Boundary: Yes
Shoreline Miles: 87
Water Acres: 1,546

Bathymetry Data Not Available

NPS Visitor Center
Park Boundary

See Individual Maps for Map Scales

North American Datum 1983 UTM Zone 15
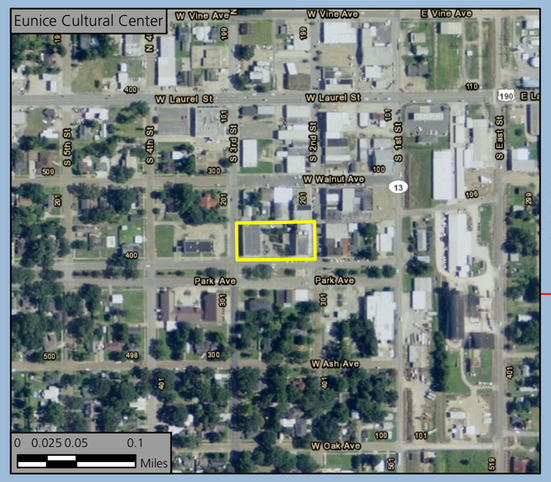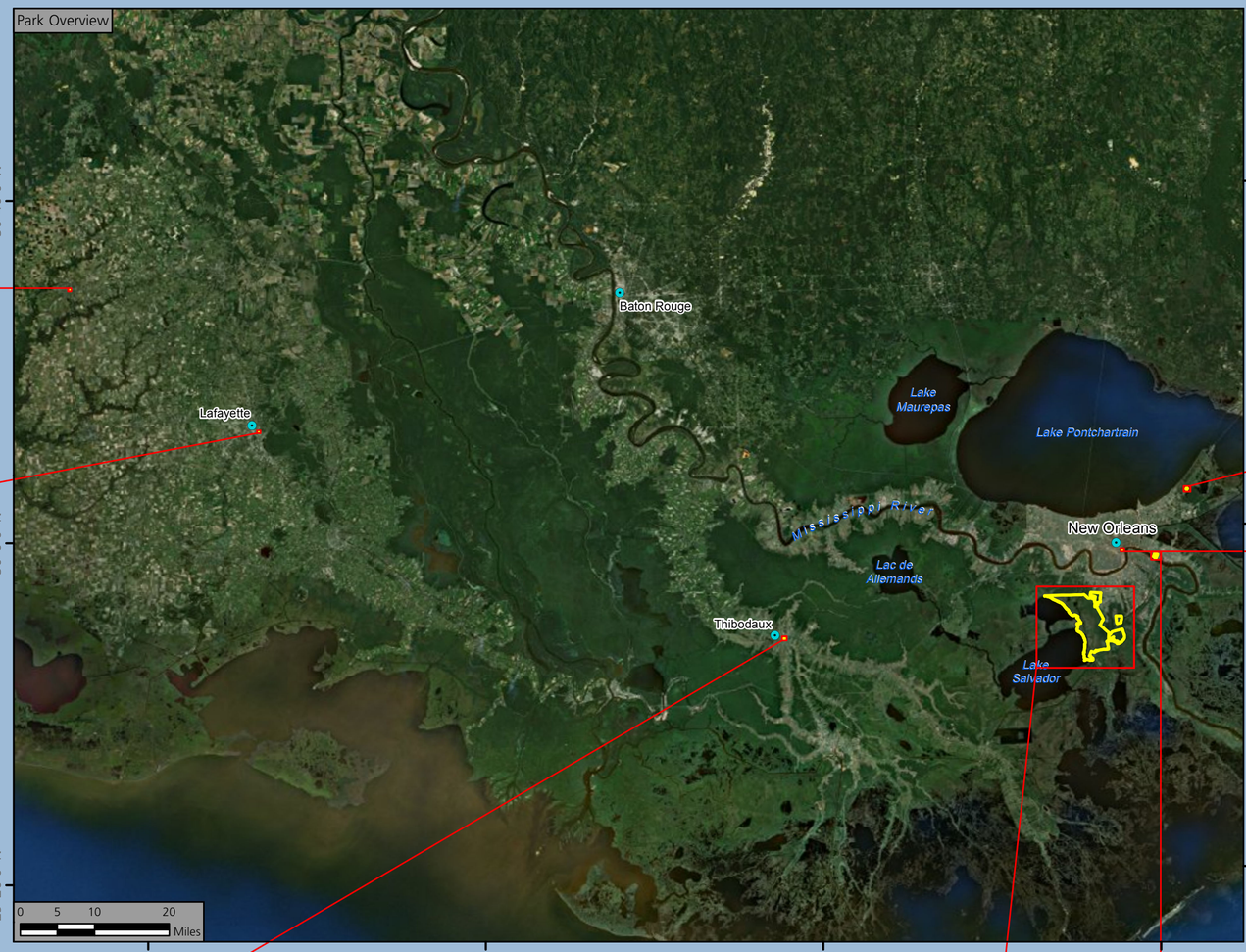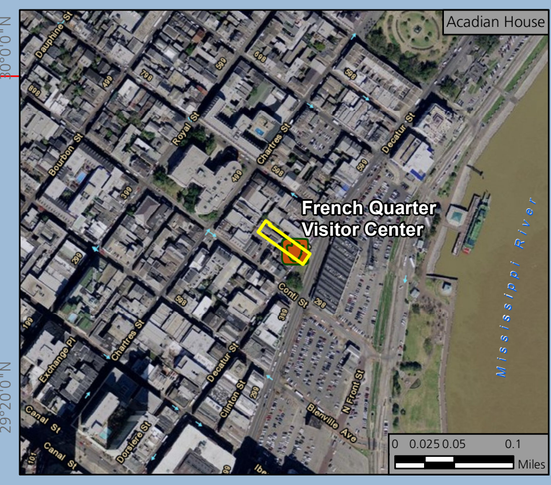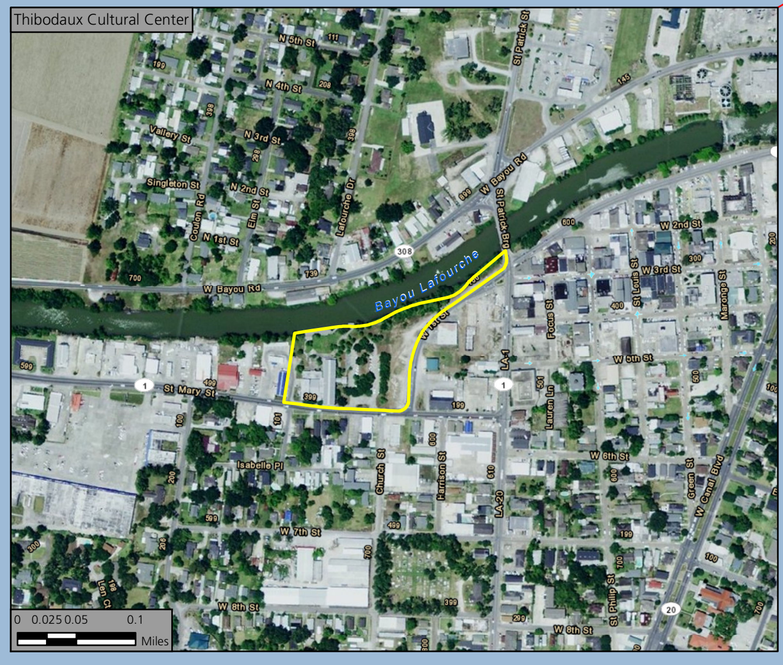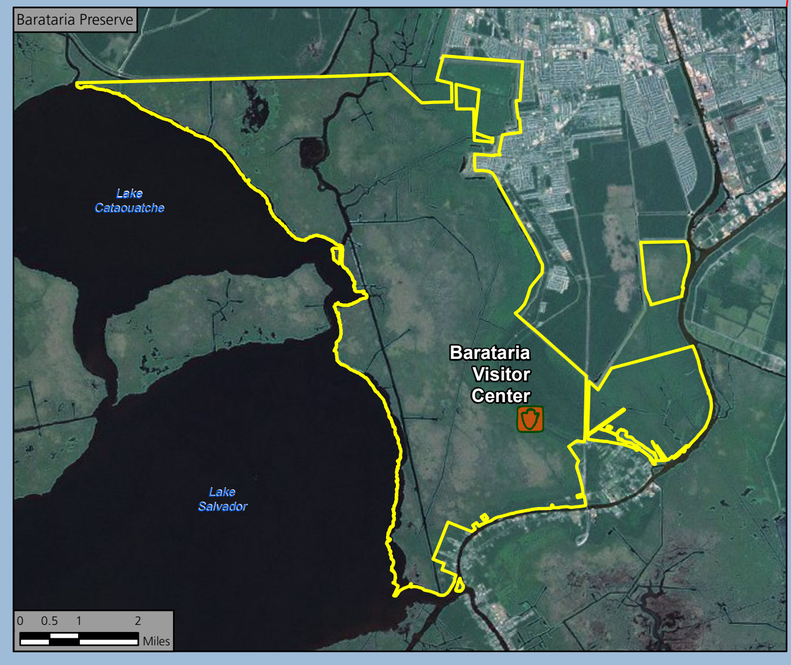
Shoreline: None Available
Bathymetry: None Available
Imagery: NAIP Imagery, 2010; USGS High Resolution Imagery for the New Orleans, Louisiana Urban Area, 2009